DRAWING IS PRODUCED USING THE IRISH TRANSVERSE MERCATOR (ITM) GEOGRAPHIC COORDINATE SYSTEM

A1

Project Ireland 2040
Building Ireland's Future

Údarás Náisiúnta Iompair
National Transport Authority

Comhairle Cathrach na Gaillimhe
Galway City Council

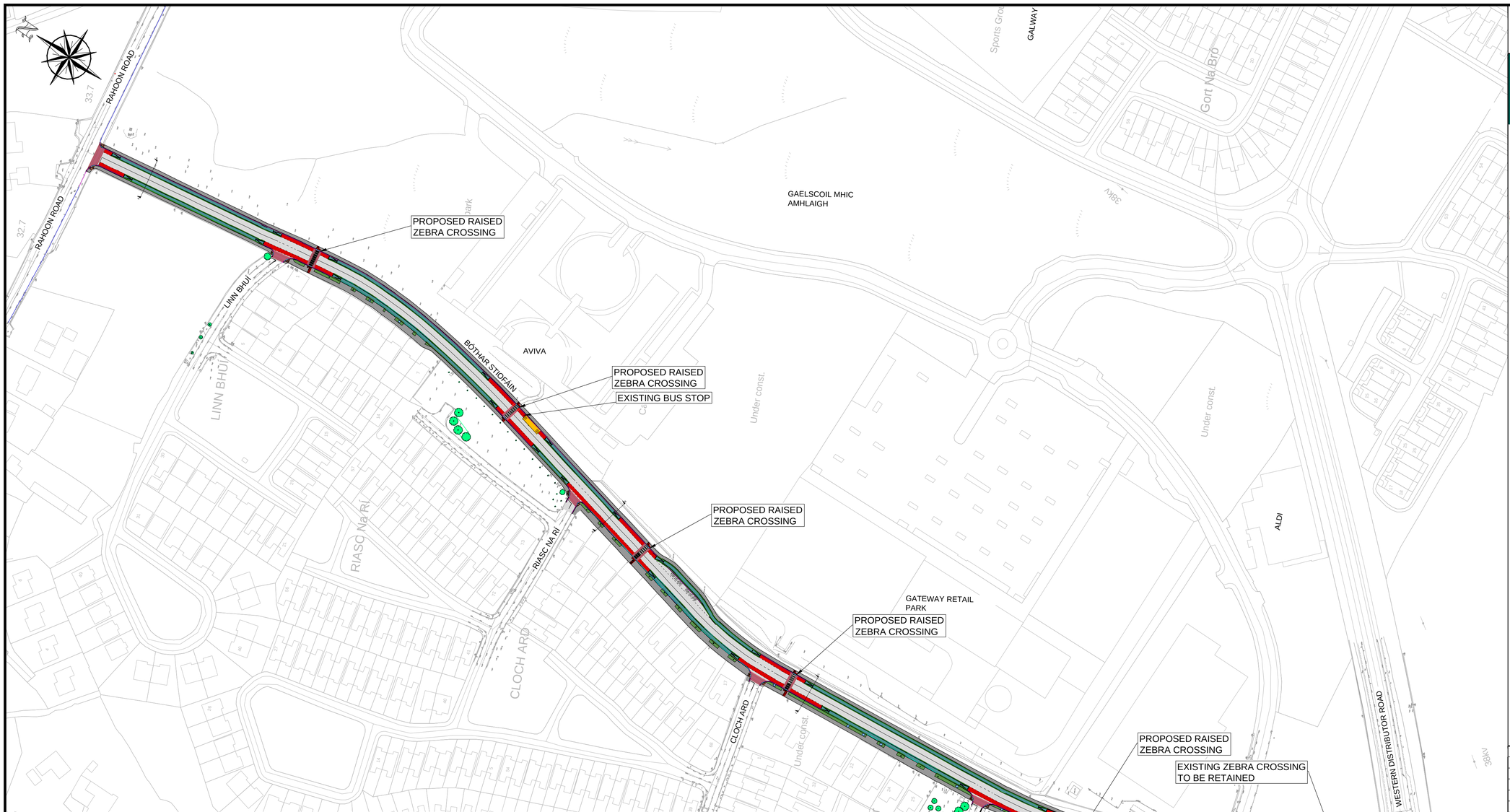

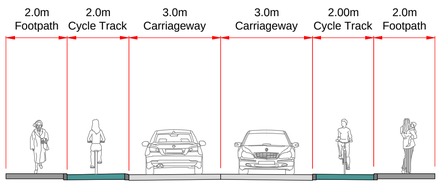

SECTION A-A
SCALE - 1:100

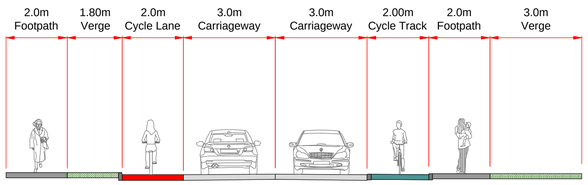

SECTION B-B
SCALE - 1:100

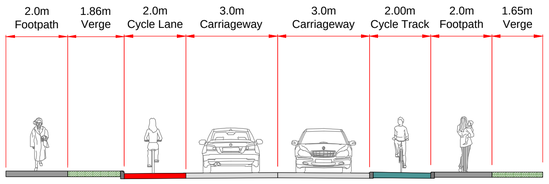

SECTION C-C
SCALE - 1:100

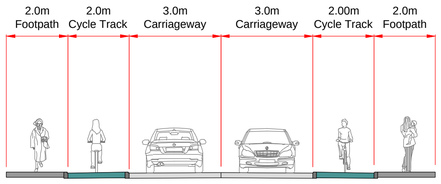

SECTION D-D
SCALE - 1:100

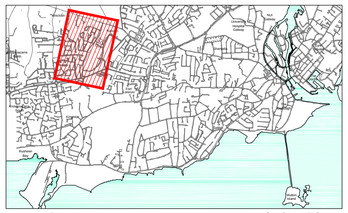

Key Plan

Scale : NTS

LEGEND :

- CARRIAGEWAY -
- PROPOSED CONCRETE PATH -
- LANDSCAPED AREA -
- RAISED CROSSING -
- PROPOSED CYCLE PATH -
- PROPOSED CYCLE LANE -
- PROPOSED BUS LANE / STOP -
- EXISTING KERB LINE -
- PROPOSED 125mm IN SITU UPSTAND EXTRUDED CONCRETE KERB TO TII CC-SCD-01102 -
- IN SITU DROPPED KERB TO TII CC-SCD-01102 -
- IN SITU BEVELLED DROPPED KERB TO TII CC-SCD-01102 -
- PROPOSED KASSEL KERB -
- PROPOSED TACTILE PAVING -
- PROPOSED TREE -
- EXISTING TREES TO BE RETAINED -
- EXISTING TREES TO BE REMOVED -

Rev	Description	Drawn	Checked	Date
P01	FOR DISCUSSION	-	-	-

Clifton Scannell Emerson Associates

Clifton Scannell Emerson Associates Limited
Consulting Engineers,
Seafort Lodge,
Castledawson Avenue,
Blackrock, Co. Dublin,
Ireland, A94 P768

T. +353 1 288 5006
F. +353 1 283 3466
E. info@csea.ie
W. www.csea.ie

Client: COMHAIRLE CATHRACH NA GAILLIMHE GALWAY CITY COUNCIL

Project: GALWAY CYCLE NETWORK STAGE 2

Dwg. Title: PROPOSED BOTHAIR STIOFAIN SHEET 1 OF 1

Drawn By: CB | Date: MAY'20 | CSEA Job No.: 19_151

Checked By: MR | Scale: 1:250 @ A1

Project Code	Originator	Zone/ Phase	Level	Type	Role	Dwg. No.
19_151	CSE	GEN	XX	DR	C	2110

Status Code: S2 | Suitability Description: FOR INFORMATION

Revision: P01 | Project Status: PRELIMINARY

OSI Licence No.: EN 0042419 © OSI/GOVERNMENT OF IRELAND - © CSEA 2019